



The London Resort Development Consent Order

BC080001

Sections

Document reference: 2.4
Revision: 0

December 2020

Planning Act 2008
The Infrastructure Planning (Applications: Prescribed Forms and Procedure) Regulations 2009
Regulations 5(2)(o)

[This page is intentionally left blank]



Key

- Order limits
- Local Authority Boundary
- Area outside Order Limits

Apt

235 St John Street London EC1V 4NG www.aplondon.com

Project	The London Resort	Project No.	19072
---------	-------------------	-------------	-------

Disclaimer
Do not scale from this drawing. Check all dimensions on site before fabrication or setting out. This document is copyright and may not be reproduced without permission of the owner.

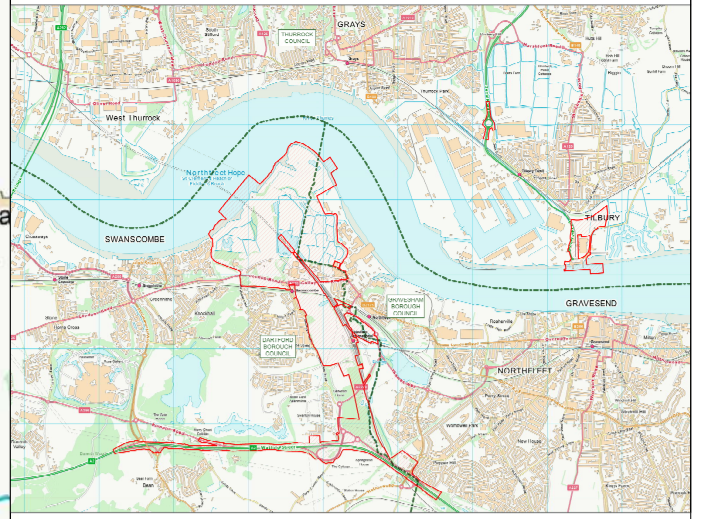
REPRODUCED FROM ORDNANCE SURVEY MAPS, BY PERMISSION OF THE ORDNANCE SURVEY ON BEHALF OF THE CONTROLLER OF HER MAJESTY'S STATIONERY OFFICE. CROWN COPYRIGHT ORDNANCE SURVEY LICENCE NO. 0100031673

© CROWN COPYRIGHT AND DATABASE RIGHT 2020
© LOCAL GOVERNMENT INFORMATION HOUSE LIMITED
COPYRIGHT AND DATABASE RIGHTS 2020

0	Issue for DCO Submission	24/12/20	Apt/TS-S
Rev	Reason for Issue	Date	Drw Chk

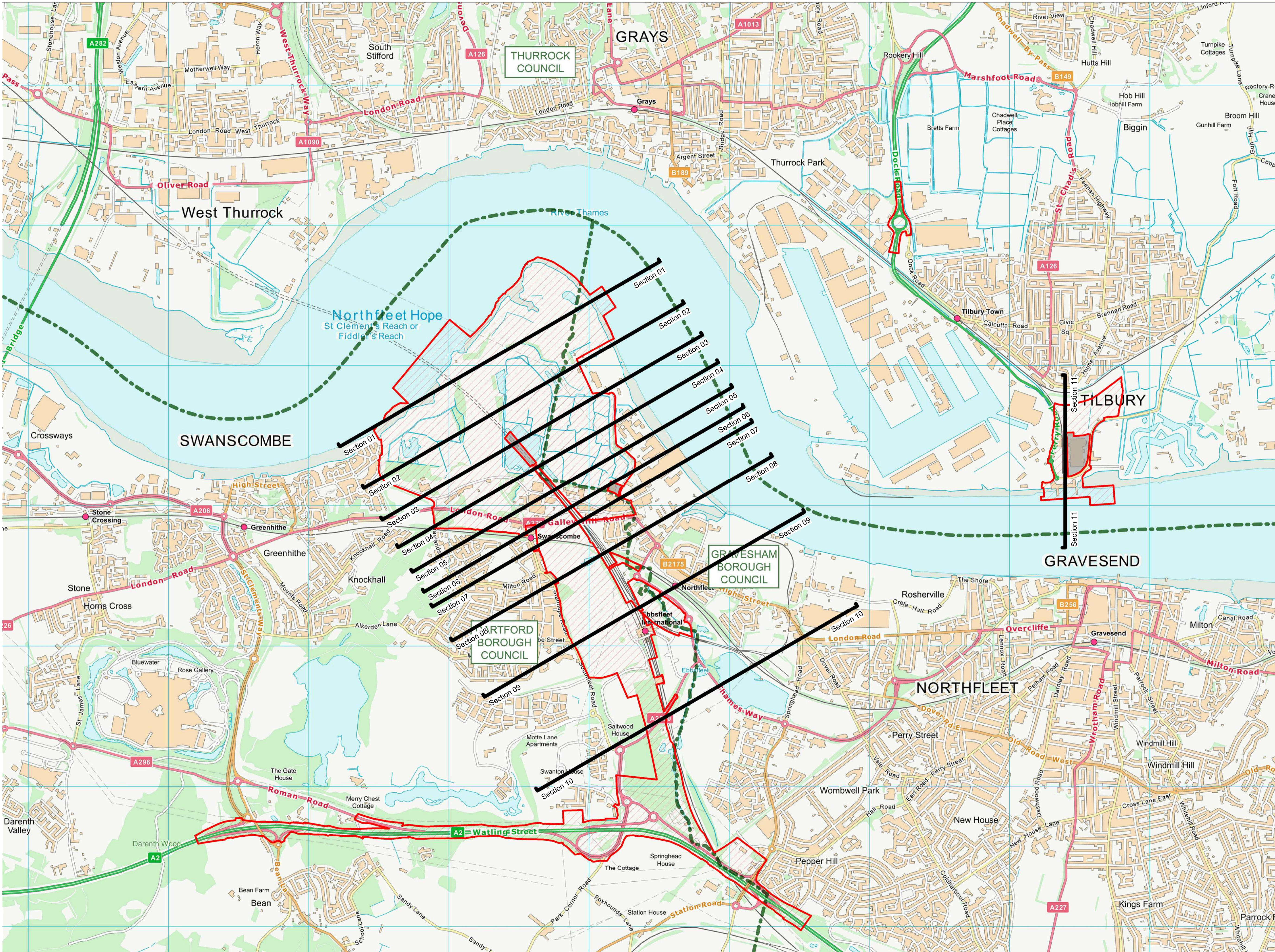
THE LONDON RESORT DEVELOPMENT CONSENT ORDER
Regulation 5(2)(a) - Location Plan
DARTFORD BOROUGH COUNCIL, GRAVESHAM BOROUGH COUNCIL AND THURROCK COUNCIL
Sheet 1 of 1

Application Number	BC080001
Drawing Reference	LR-PL-APT-DCP-2.1
Scale	1 : 12500 @ A1
Sheet	1 of 1
Revision	0



Key

- Order limits
- Local Authority Boundary
- Area outside Order Limits



Apt

235 St John Street London EC1V 4NG www.aptlondon
Project: The London Resort Project No: 19072

Disclaimer
Do not scale from this drawing. Check all dimensions on site before fabrication or setting out. This document is copyright and may not be reproduced without permission of the owner.

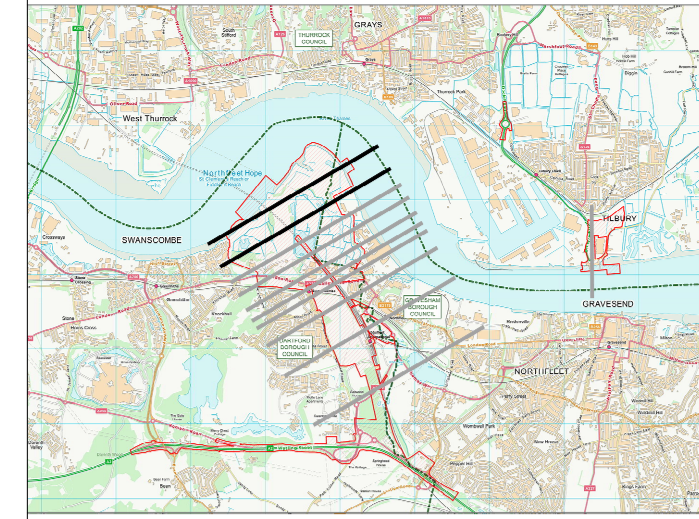
REPRODUCED FROM ORDNANCE SURVEY MAPS, BY PERMISSION OF THE ORDNANCE SURVEY ON BEHALF OF THE CONTROLLER OF HER MAJESTY'S STATIONERY OFFICE. CROWN COPYRIGHT ORDNANCE SURVEY LICENCE NO. 0100031673

© CROWN COPYRIGHT AND DATABASE RIGHT 2020
© LOCAL GOVERNMENT INFORMATION HOUSE LIMITED COPYRIGHT AND DATABASE RIGHTS 2020

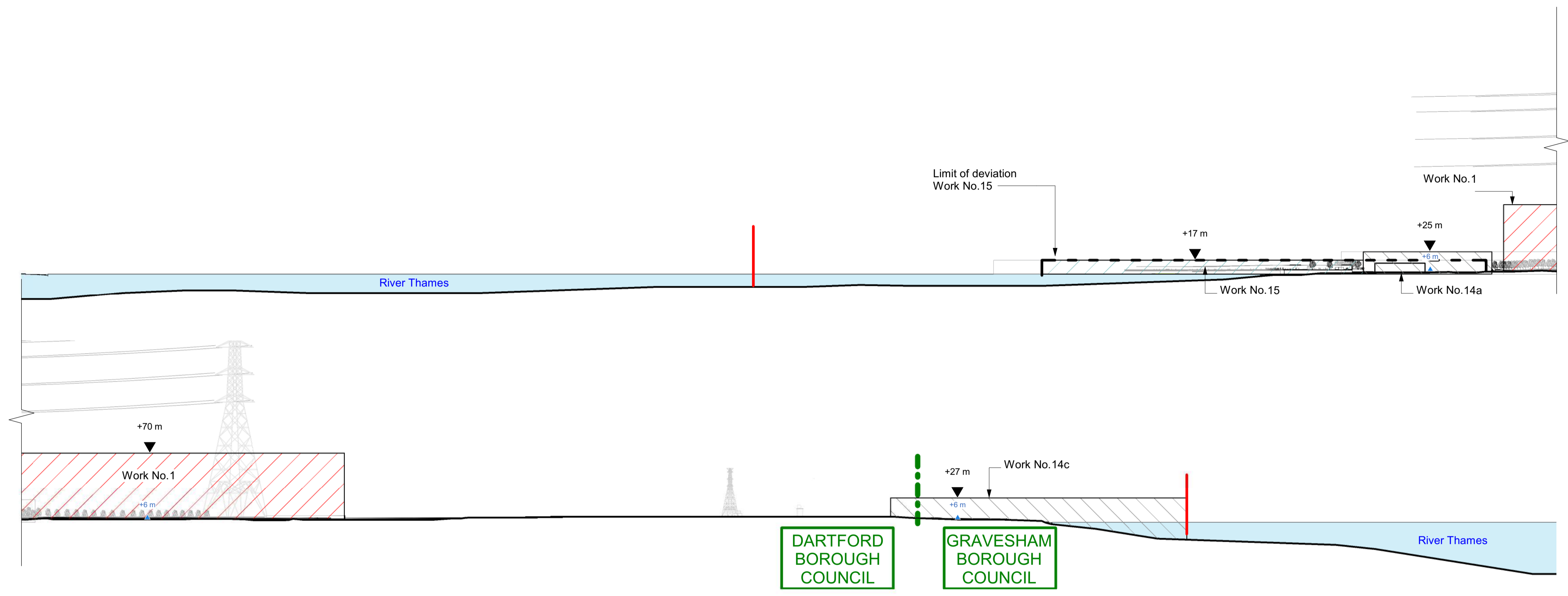
Rev	Issue for DCO Submission	24/12/20	Apt/TS-S
0	Reason for Issue	Date	Drw / Chk

THE LONDON RESORT DEVELOPMENT CONSENT ORDER
Regulation 5(4) - Key Plan to Sections
DARTFORD BOROUGH COUNCIL, GRAVESHAM BOROUGH COUNCIL AND THURROCK COUNCIL
Sheet 1 of 1

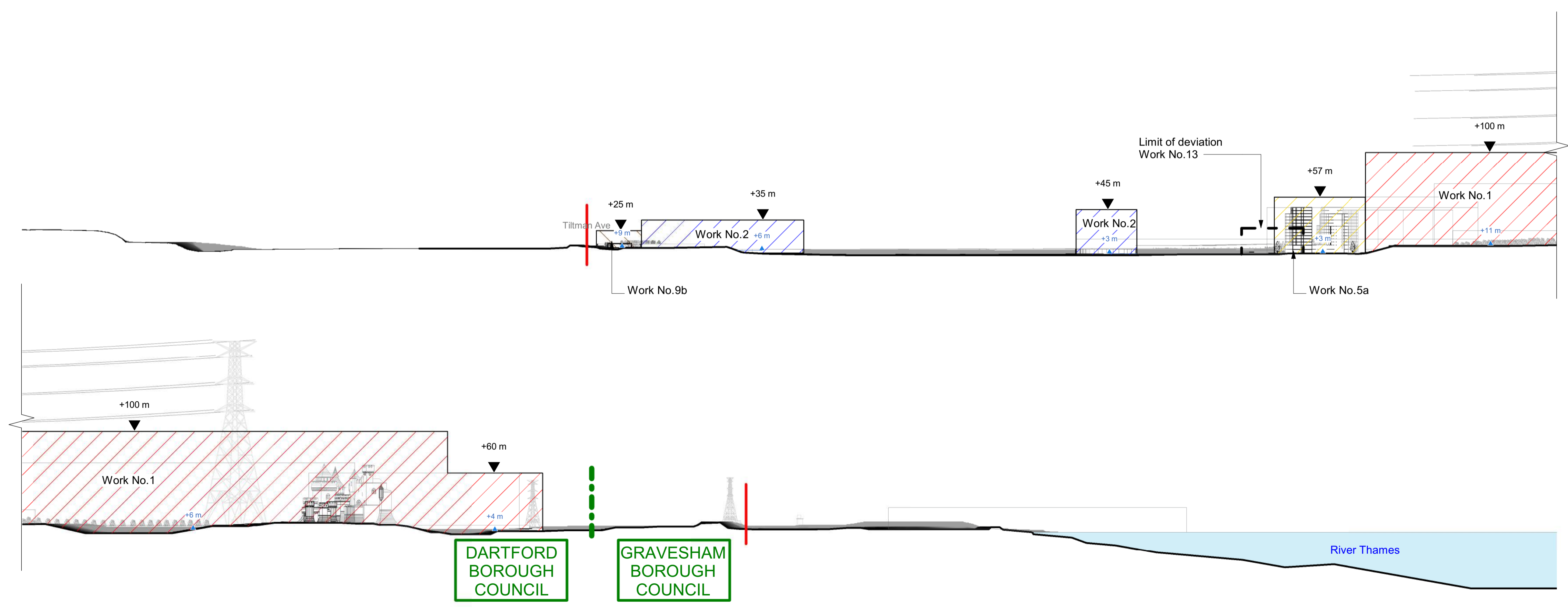
Application Number
BC080001
Drawing Reference
LR-KP-APT-DCP-2.4.0
Scale: 1 : 12500 @ A1
Sheet: 1 of 1
Revision: 0



- Key**
- Order Limits
 - - - Local Authority boundary
 - - - Limit of deviation
 - ▲ AOD +40 m Top AOD
 - ▼ AOD +50 m Bottom indicative AOD
- Note: Water depths are indicative**



Section 01



Section 02

Apt

235 St John Street London EC1V 4NG www.aplondon

Project: The London Resort Project No: 19072

Disclaimer
Do not scale from this drawing. Check all dimensions on site before fabrication or setting out. This document is copyright and may not be reproduced without permission of the owner.

REPRODUCED FROM ORDNANCE SURVEY MAPS, BY PERMISSION OF THE ORDNANCE SURVEY ON BEHALF OF THE CONTROLLER OF HER MAJESTY'S STATIONERY OFFICE. CROWN COPYRIGHT ORDNANCE

ORDNANCE SURVEY LICENCE NO. 0100031673

© CROWN COPYRIGHT AND DATABASE RIGHT 2020
© LOCAL GOVERNMENT INFORMATION HOUSE LIMITED
COPYRIGHT AND DATABASE RIGHTS 2020

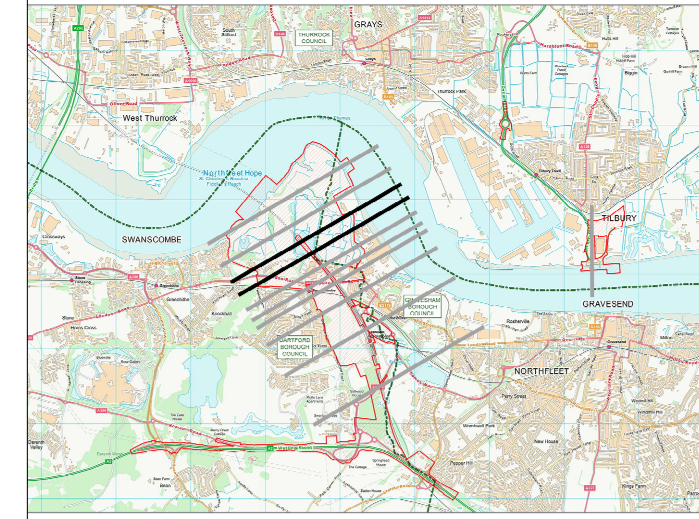
Rev	Reason for Issue	Date	Drw Chk
0	Issue for DCO Submission	24/12/20	Apt/TS-S

THE LONDON RESORT DEVELOPMENT CONSENT ORDER
Regulation 5(2)(a) - Sections
DARTFORD BOROUGH COUNCIL AND GRAVESHAM BOROUGH COUNCIL
Sheet S1 of S6

Application Number
BC080001

Drawing Reference
LR-SE-APT-DCP-2.4.1

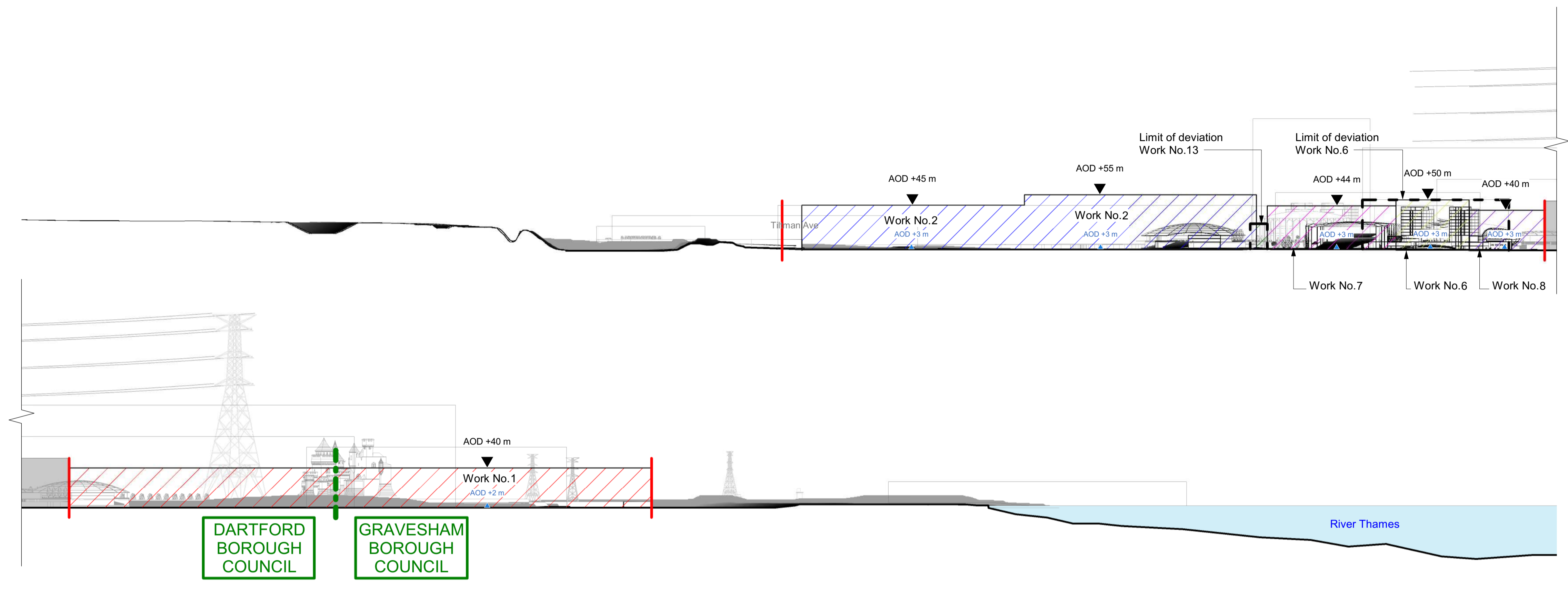
Scale 1 : 2500 @ A1	Sheet: S1 of S6	Revision 0
-------------------------------	---------------------------	----------------------



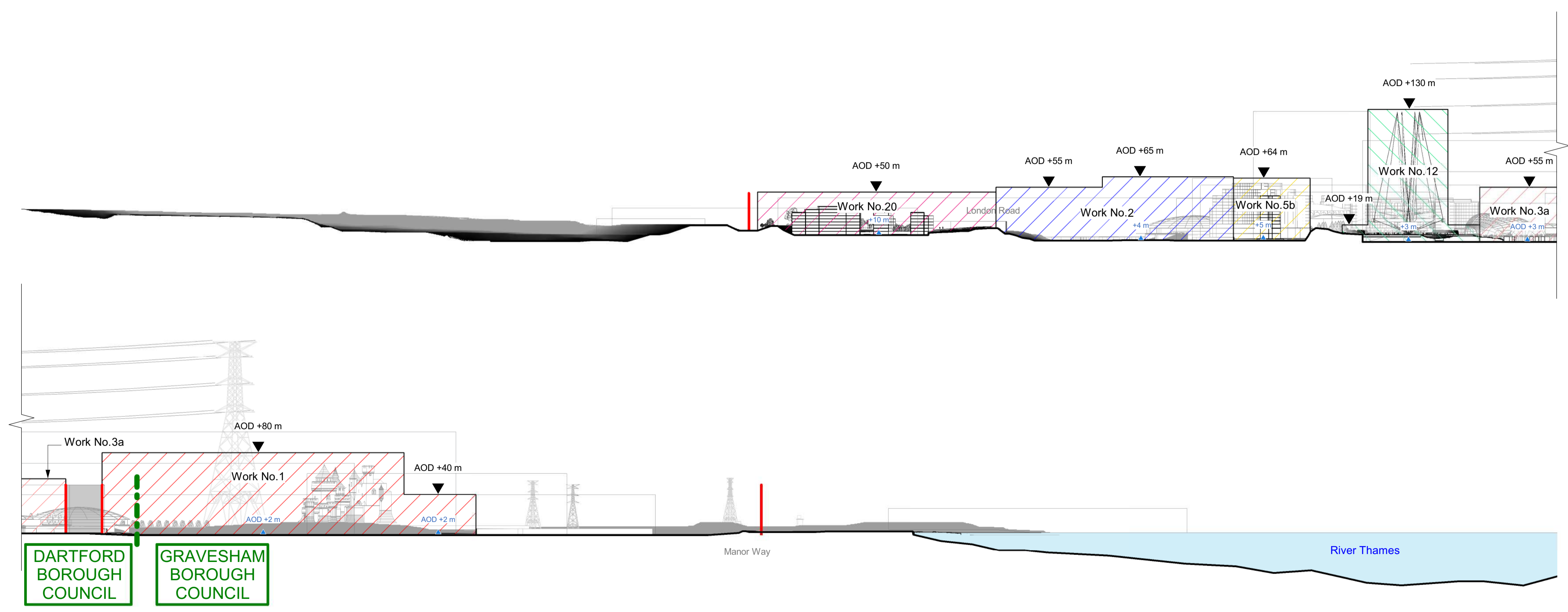
Key

- Order Limits
- Local Authority boundary
- Area outside Order Limits
- Limit of deviation
- ▼ AOD +40 m Top AOD
- ▲ AOD +40 m Bottom indicative AOD

Note: Water depths are indicative



Section 03



Section 04

Apt

235 St John Street London EC1V 4NG www.aplondon

Project: The London Resort Project No: 19072

Disclaimer
Do not scale from this drawing. Check all dimensions on site before fabrication or setting out. This document is copyright and may not be reproduced without permission of the owner.

REPRODUCED FROM ORDNANCE SURVEY MAPS, BY PERMISSION OF THE ORDNANCE SURVEY ON BEHALF OF THE CONTROLLER OF HER MAJESTY'S STATIONERY OFFICE. CROWN COPYRIGHT ORDNANCE

ORDNANCE SURVEY LICENCE NO. 0100031673
© CROWN COPYRIGHT AND DATABASE RIGHT 2020
© LOCAL GOVERNMENT INFORMATION HOUSE LIMITED
COPYRIGHT AND DATABASE RIGHTS 2020

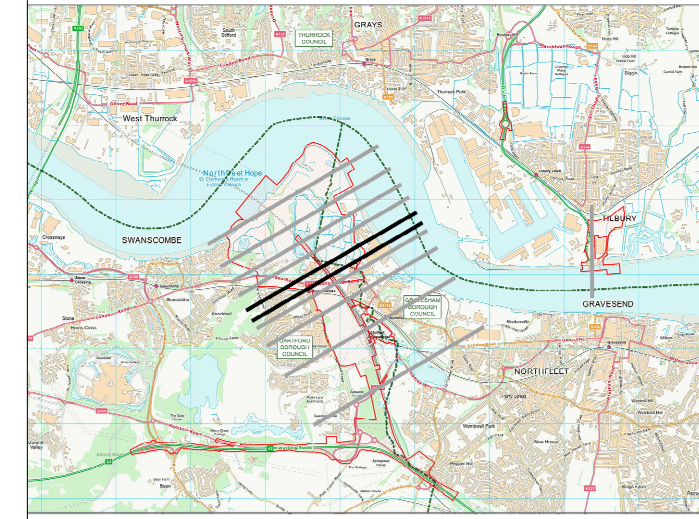
Rev	Reason for Issue	Date	Drw Chk
0	Issue for DCO Submission	24/12/20	Apt/TS-S

THE LONDON RESORT DEVELOPMENT CONSENT ORDER
Regulation 5(2)(a) - Sections
DARTFORD BOROUGH COUNCIL AND GRAVESHAM BOROUGH COUNCIL
Sheet S2 of S6

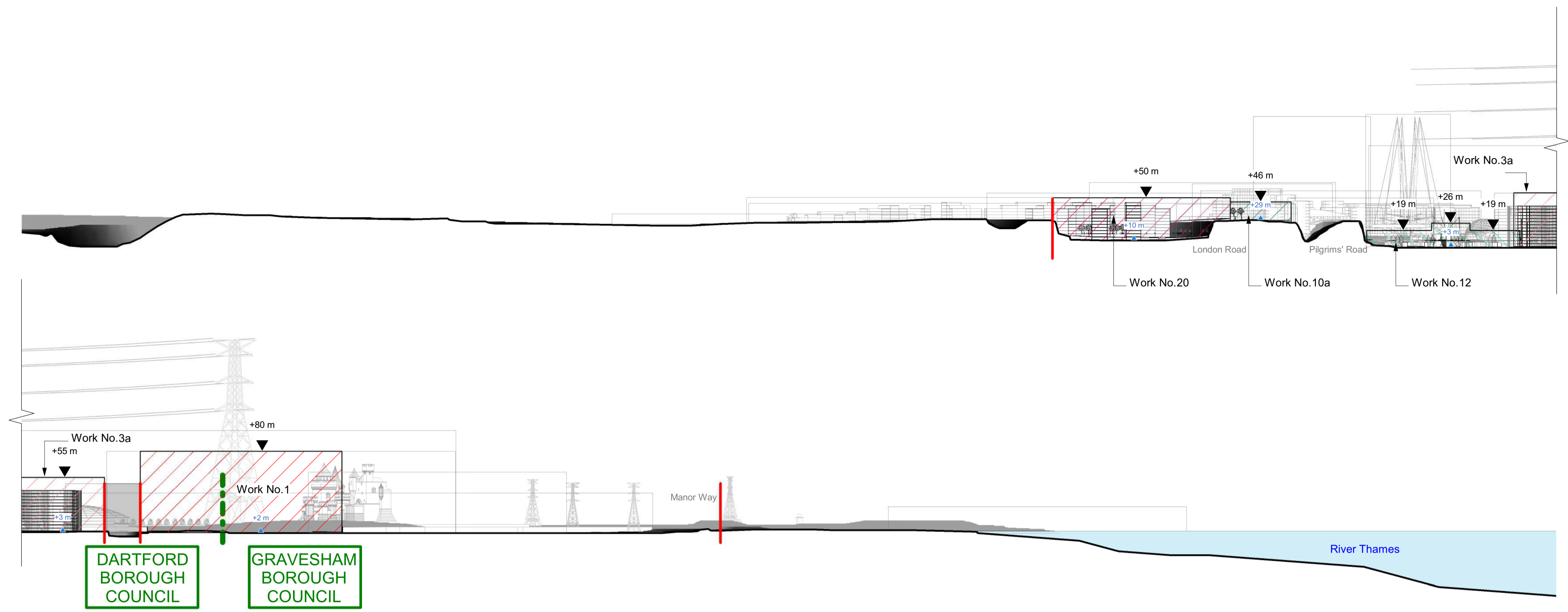
Application Number
BC080001

Drawing Reference
LR-SE-APT-DCP-2.4.2

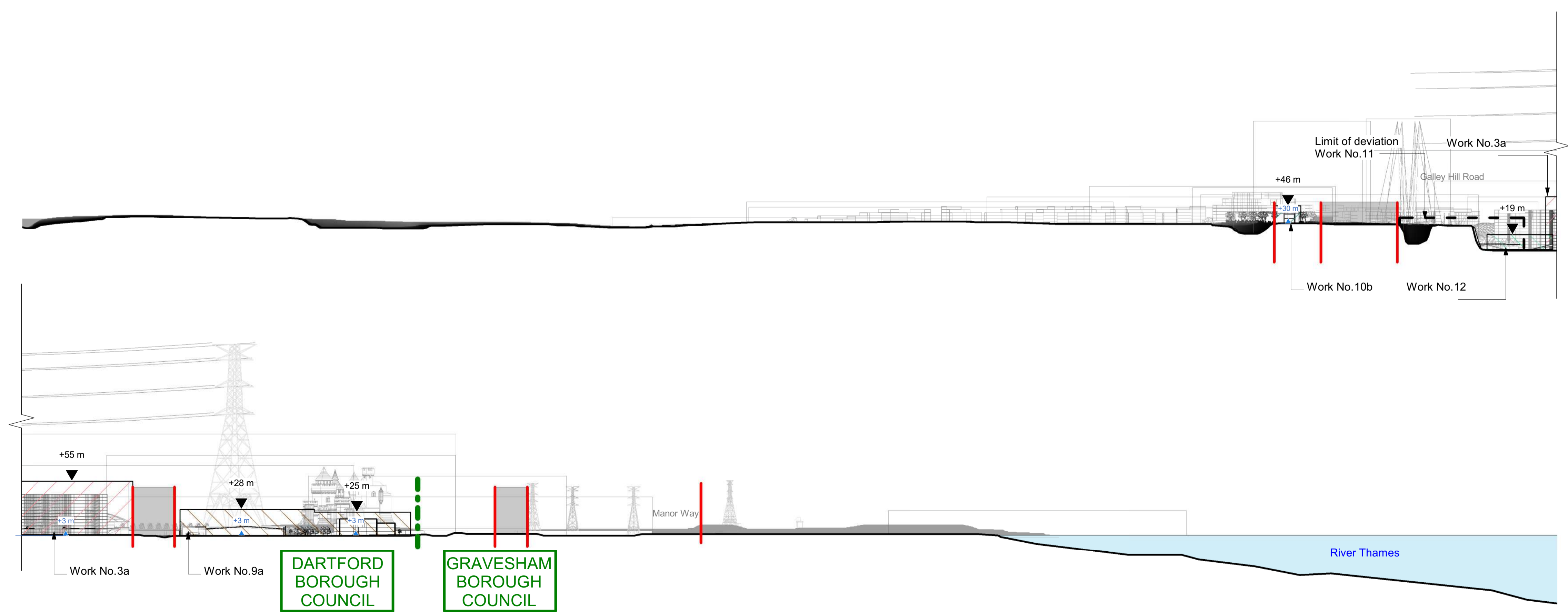
Scale: **1 : 2500 @ A1** Sheet: **S2 of S6** Revision: **0**



- Key**
- Order Limits
 - Local Authority boundary
 - Area outside Order Limits
 - Limit of deviation
 - ▲ AOD +40 m Top AOD
 - ▲ AOD +40 m Bottom indicative AOD
- Note: Water depths are indicative**



Section 05



Section 06

Apt

235 St John Street London EC1V 4NG www.aplondon

Project: The London Resort Project No: 19072

Disclaimer
Do not scale from this drawing. Check all dimensions on site before fabrication or setting out. This document is copyright and may not be reproduced without permission of the owner.

REPRODUCED FROM ORDNANCE SURVEY MAPS, BY PERMISSION OF THE ORDNANCE SURVEY ON BEHALF OF THE CONTROLLER OF HER MAJESTY'S STATIONERY OFFICE. CROWN COPYRIGHT ORDNANCE

ORDNANCE SURVEY LICENCE NO. 0100031673
© CROWN COPYRIGHT AND DATABASE RIGHT 2020
© LOCAL GOVERNMENT INFORMATION HOUSE LIMITED
COPYRIGHT AND DATABASE RIGHTS 2020

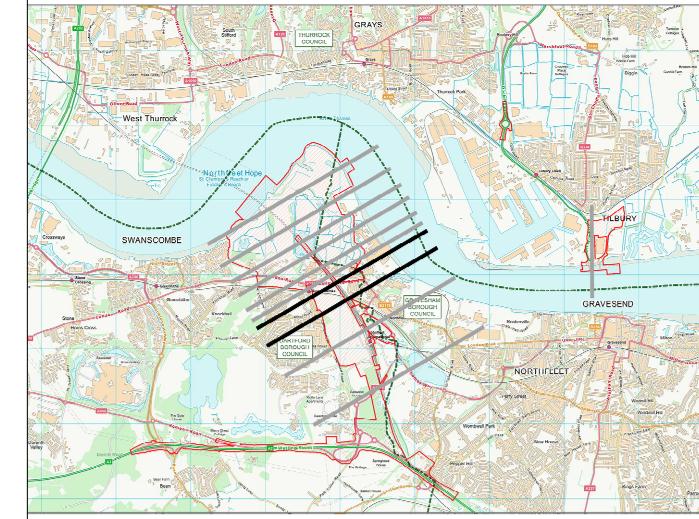
Rev	Reason for Issue	Date	Drw Chk
0	Issue for DCO Submission	24/12/20	Apt/TS-S

THE LONDON RESORT DEVELOPMENT CONSENT ORDER
Regulation 5(2)(a) - Sections
DARTFORD BOROUGH COUNCIL AND GRAVESHAM BOROUGH COUNCIL
Sheet S3 of S6

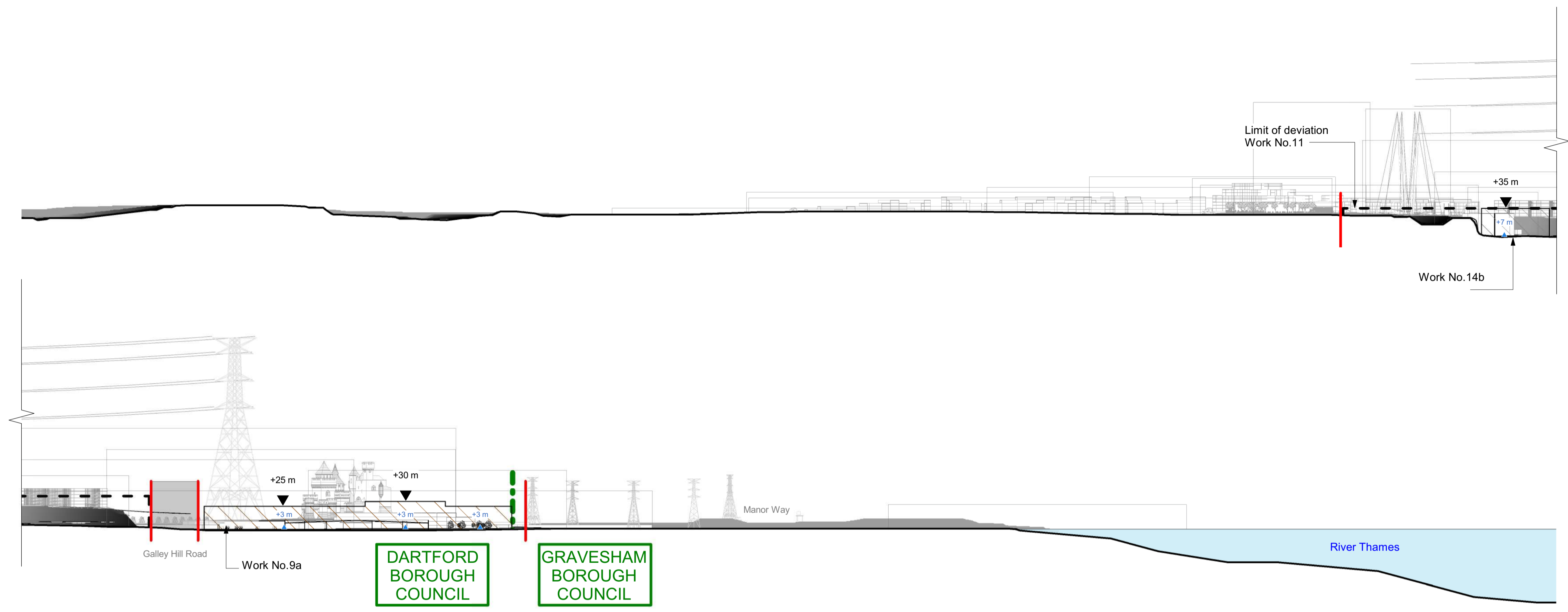
Application Number
BC080001

Drawing Reference
LR-SE-APT-DCP-2.4.3

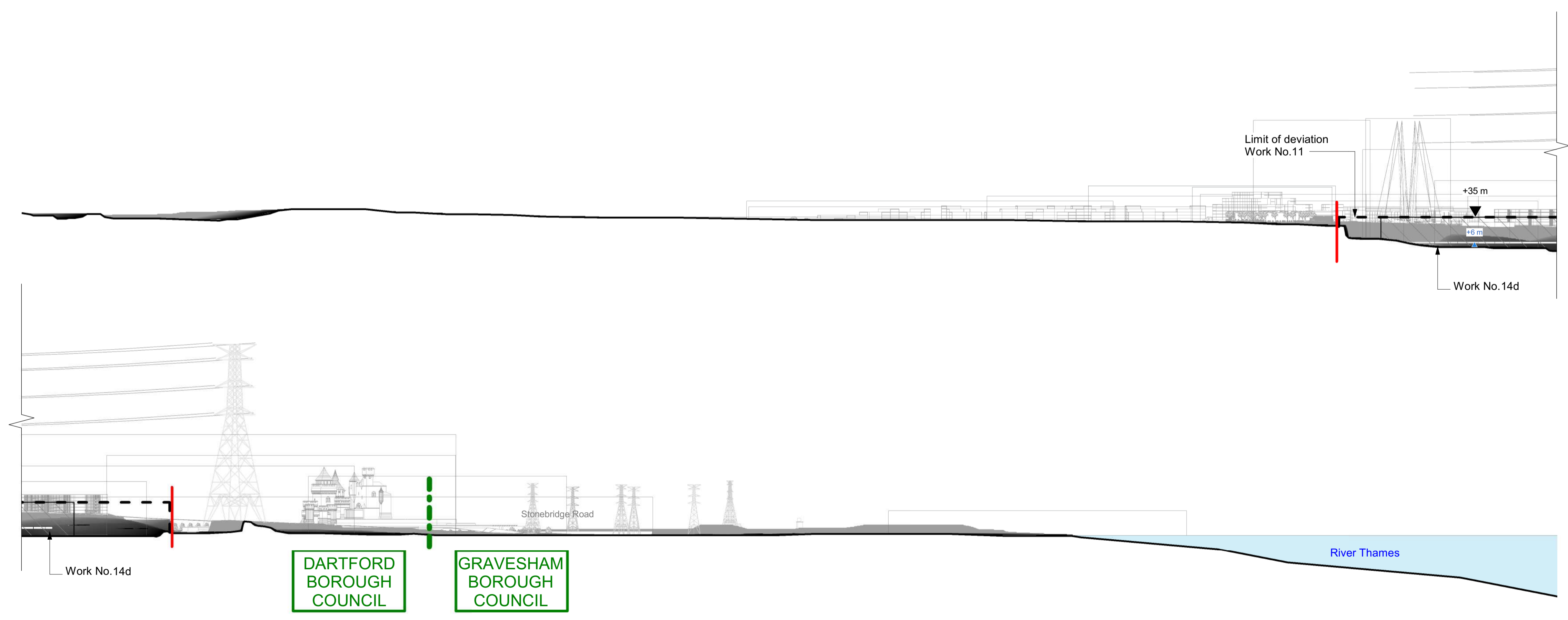
Scale: **1 : 2500 @ A1** Sheet: **S3 of S6** Revision: **0**



- Key**
- Order Limits
 - Local Authority boundary
 - Area outside Order Limits
 - Limit of deviation
 - AOD +40 m
 - Top AOD
 - ▲ AOD +40 m
 - ▲ Bottom indicative AOD
- Note: Water depths are indicative**



Section 07



Section 08

Apt

235 St John Street London EC1V 4NG www.aplondon.com

Project: The London Resort | Project No.: 19072

Disclaimer
Do not scale from this drawing. Check all dimensions on site before fabrication or setting out. This document is copyright and may not be reproduced without permission of the owner.

REPRODUCED FROM ORDNANCE SURVEY MAPS, BY PERMISSION OF THE ORDNANCE SURVEY ON BEHALF OF THE CONTROLLER OF HER MAJESTY'S STATIONERY OFFICE. CROWN COPYRIGHT ORDNANCE

ORDNANCE SURVEY LICENCE NO. 0100031673
© CROWN COPYRIGHT AND DATABASE RIGHT 2020
© LOCAL GOVERNMENT INFORMATION HOUSE LIMITED
COPYRIGHT AND DATABASE RIGHTS 2020

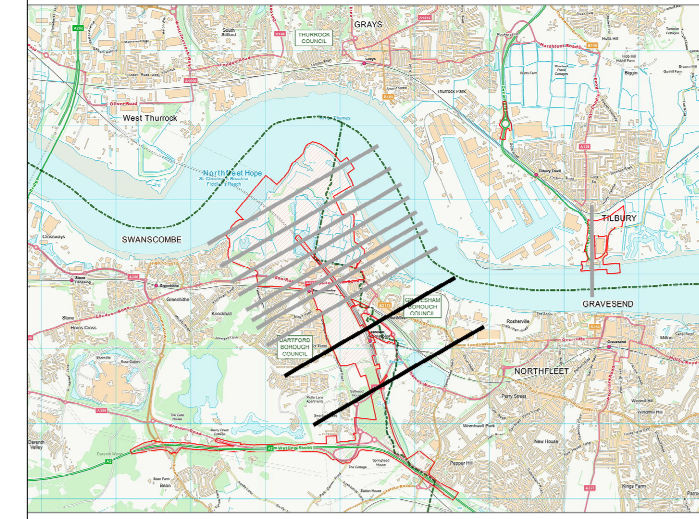
Rev	Reason for Issue	Date	Drw Chk
0	Issue for DCO Submission	24/12/20	Apt/TS-S

THE LONDON RESORT DEVELOPMENT CONSENT ORDER
Regulation 5(2)(c) - Sections
DARTFORD BOROUGH COUNCIL AND GRAVESHAM BOROUGH COUNCIL
Sheet S4 of S6

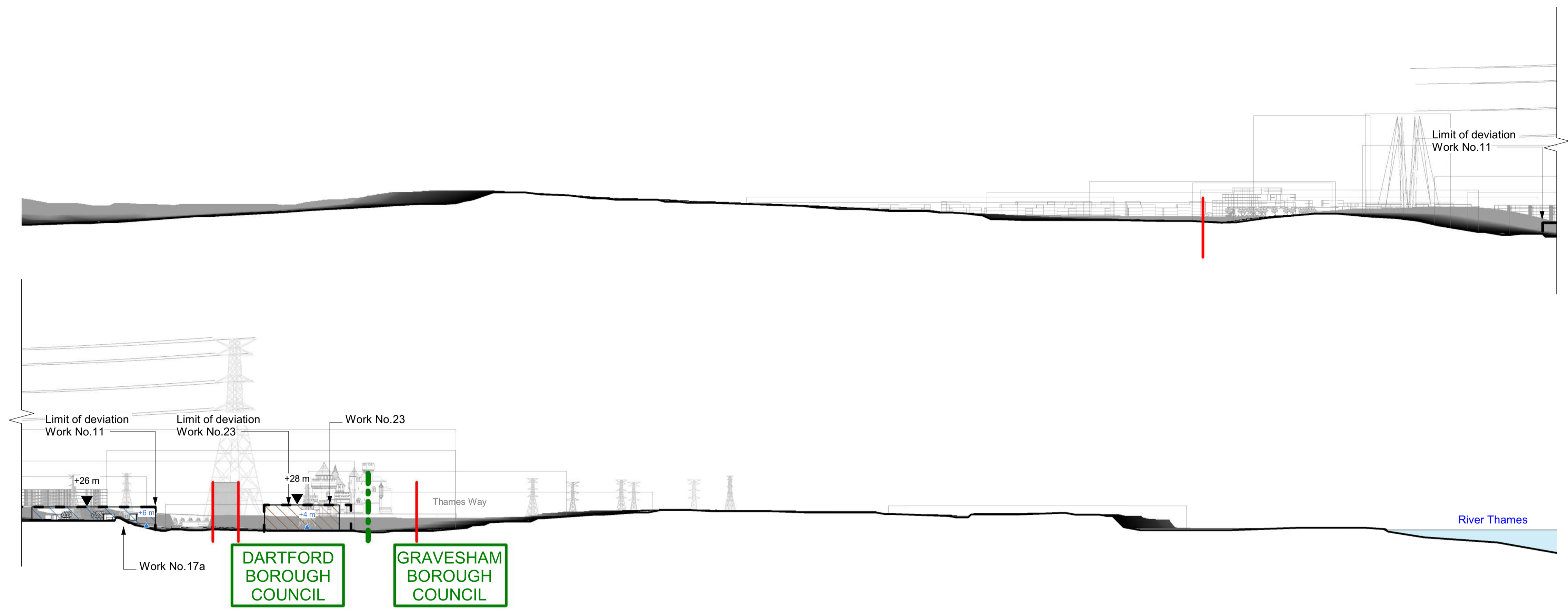
Application Number
BC080001

Drawing Reference
LR-SE-APT-DCP-2.4.4


Scale 1 : 2500 @ A1	Sheet: S4 of S6	Revision 0
-------------------------------	---------------------------	----------------------



- Key**
- Order Limits
 - Local Authority boundary
 - Area outside Order Limits
 - Limit of deviation
 - AOD +40 m
 - Top AOD
 - ▲ AOD +40 m
 - ▲ Bottom indicative AOD
- Note: Water depths are indicative**



Section 09



Section 10

Apt

235 St John Street London EC1V 4NG www.aplondon.com

Project: The London Resort | Project No.: 19072

Disclaimer
Do not scale from this drawing. Check all dimensions on site before fabrication or setting out. This document is copyright and may not be reproduced without permission of the owner.

REPRODUCED FROM ORDNANCE SURVEY MAPS, BY PERMISSION OF THE ORDNANCE SURVEY ON BEHALF OF THE CONTROLLER OF HER MAJESTY'S STATIONERY OFFICE. CROWN COPYRIGHT ORDNANCE

ORDNANCE SURVEY LICENCE NO. 0100031673
© CROWN COPYRIGHT AND DATABASE RIGHT 2020
© LOCAL GOVERNMENT INFORMATION HOUSE LIMITED
COPYRIGHT AND DATABASE RIGHTS 2020

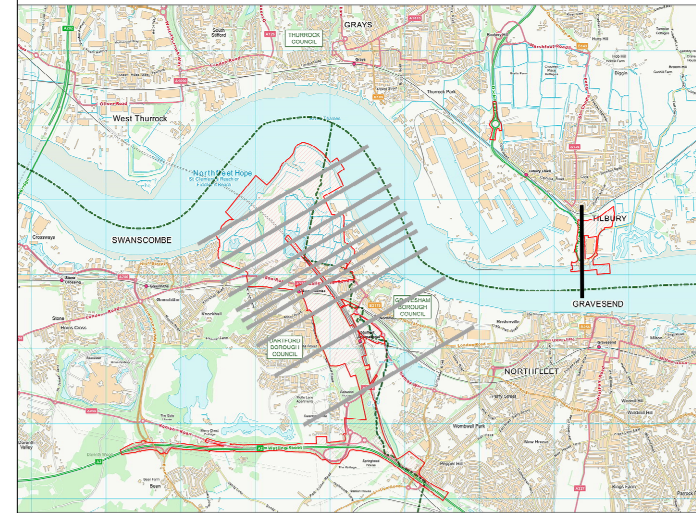
Rev	Reason for Issue	Date	Drw	Chk
0	Issue for DCO Submission	24/12/20	Apt/TS-S	

THE LONDON RESORT DEVELOPMENT CONSENT ORDER
Regulation 5(2)(a) - Sections
DARTFORD BOROUGH COUNCIL AND GRAVESHAM BOROUGH COUNCIL
Sheet S5 of S6

Application Number
BC080001

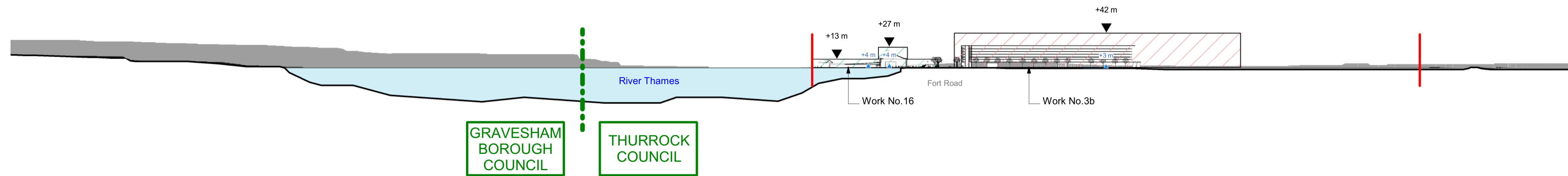
Drawing Reference
LR-SE-APT-DCP-2.4.5

Scale: **1 : 2500 @ A1** | Sheet: **S5 of S6** | Revision: **0**



- Key**
- Order Limits
 - - - Local Authority boundary
 - - - Limit of deviation
 - AOD +40 m ▼ Top AOD
 - AOD +40 m ▲ Bottom indicative AOD

Note: Water depths are indicative



Apt

235 St John Street London EC1V 4NG www.aplondon.com

Project	Project No.
The London Resort	19072

Disclaimer
Do not scale from this drawing. Check all dimensions on site before fabrication or setting out. This document is copyright and may not be reproduced without permission of the owner.

REPRODUCED FROM ORDNANCE SURVEY MAPS, BY PERMISSION OF THE ORDNANCE SURVEY ON BEHALF OF THE CONTROLLER OF HER MAJESTY'S STATIONERY OFFICE. CROWN COPYRIGHT ORDNANCE

ORDNANCE SURVEY LICENCE NO. 0100031673
© CROWN COPYRIGHT AND DATABASE RIGHT 2020
© LOCAL GOVERNMENT INFORMATION HOUSE LIMITED
COPYRIGHT AND DATABASE RIGHTS 2020

Rev	Reason for Issue	Date	Drw Chk
0	Issue for DCO Submission	24/12/20	Apt/TS-S

THE LONDON RESORT DEVELOPMENT CONSENT ORDER
Regulation 5(2)(o) - Sections
GRAVESHAM BOROUGH COUNCIL AND THURROCK COUNCIL
Sheet S6 of S6

Application Number
BC080001

Drawing Reference
LR-SE-APT-DCP-2.4.6

Scale	Sheet:	Revision
1 : 2500 @ A1	S6 of S6	0